

## Connah's Quay Low Carbon Power

### Environmental Statement Volume III Figures 15-31 – 15-38: Landscape Annotated Photography

Planning Inspectorate Reference: EN010166

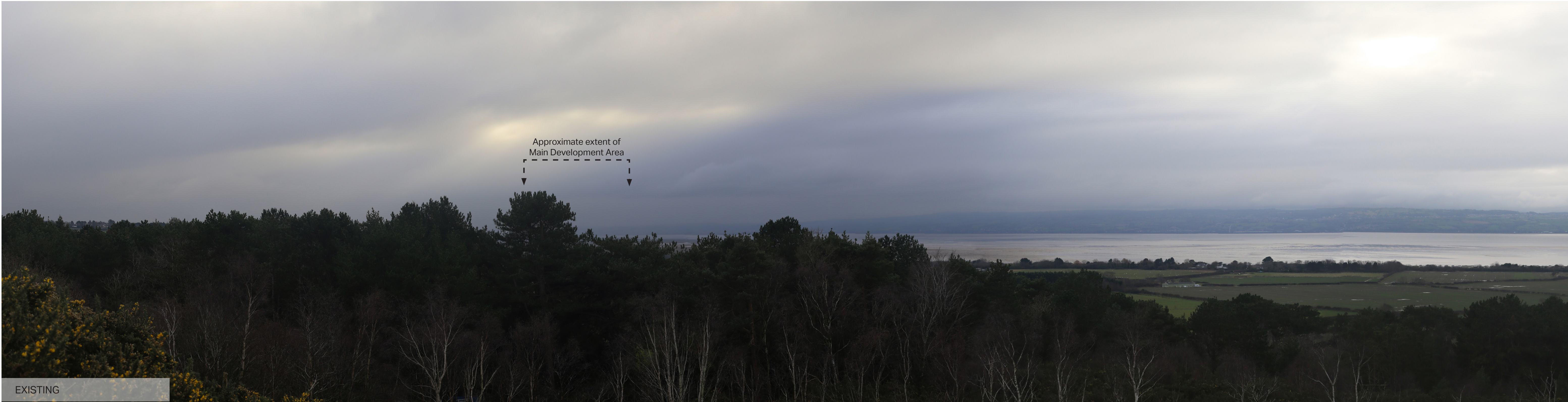
Document Reference: EN010166/APP/6.3

Planning Act 2008 (as amended)

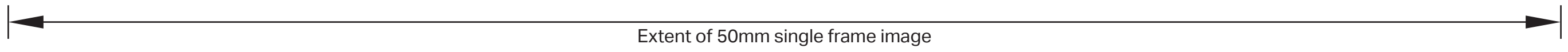
Infrastructure Planning (Applications: Prescribed Forms and Procedure) Regulations  
2009 - Regulation 5(2)(a)

Revision 00

March 2026



EXISTING



**AECOM** Delivering a better world

Visualisation Type: 1  
 Projection: Cylindrical  
 Enlargement Factor: 96%  
 Paper Size: A1  
 Date / Time: 10/01/2024, 12:33

Camera: Canon EOS 6D  
 Lens: EF50mm f/1.8 STM  
 Horizontal Field of View: 90°  
 Direction of View: South  
 Location: E324445, N384709

Eye level: 86.8m AOD  
 Height of Camera: 1.6m

**Note:**  
 Images to be viewed at a comfortable arm's length. Annotations indicate the approximate location but not the height of scheme elements.

Uniper Connah's Quay  
 Viewpoint 1 - Thor's Rock, Thurstaston, Wirral  
 Figure 15.31 Landscape Annotated Photography



EXISTING

Extent of 50mm single frame image



**AECOM** Delivering a better world


Visualisation Type: 1  
 Projection: Cylindrical  
 Enlargement Factor: 96%  
 Paper Size: A1  
 Date / Time: 10/01/2024, 13:37

Camera: Canon EOS 6D  
 Lens: EF50mm f/1.8 STM  
 Horizontal Field of View: 90°  
 Direction of View: South  
 Location: E323894, N383154

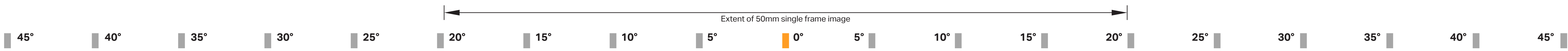
Eye level: 23.8m AOD  
 Height of Camera: 1.6m

**Note:**  
 Images to be viewed at a comfortable arm's length. Annotations indicate the approximate location but not the height of scheme elements.

Uniper Connah's Quay  
 Viewpoint 2 - Wirral Country Park, Cliff, Wirral Way, Thurstaston  
 Figure 15.32 Landscape Annotated Photography



EXISTING



**AECOM** Delivering a better world

Visualisation Type: 1  
 Projection: Cylindrical  
 Enlargement Factor: 96%  
 Paper Size: A1  
 Date / Time: 10/01/2024, 14:22

Camera: Canon EOS 6D  
 Lens: EF50mm f/1.8 STM  
 Horizontal Field of View: 90°  
 Direction of View: South  
 Location: E325911, N380959

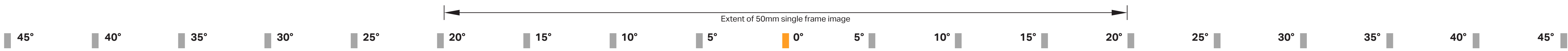
Eye level: 10.2m AOD  
 Height of Camera: 1.6m

**Note:**  
 Images to be viewed at a comfortable arm's length. Annotations indicate the approximate location but not the height of scheme elements.

Uniper Connah's Quay  
 Viewpoint 3 - Marine Drive, Heswall, Wirral  
 Figure 15.33 Landscape Annotated Photography



EXISTING



**AECOM** Delivering a better world

Visualisation Type: 1  
 Projection: Cylindrical  
 Enlargement Factor: 96%  
 Paper Size: A1  
 Date / Time: 10/01/2024, 16:08

Camera: Canon EOS 6D  
 Lens: EF50mm f/1.8 STM  
 Horizontal Field of View: 90°  
 Direction of View: South west  
 Location: E330874, N374959

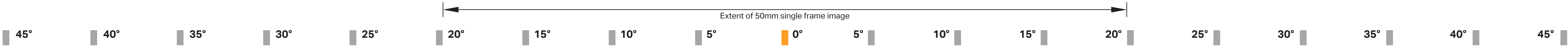
Eye level: 49m AOD  
 Height of Camera: 1.6m

**Note:**  
 Images to be viewed at a comfortable arm's length. Annotations indicate the approximate location but not the height of scheme elements.

Uniper Connah's Quay  
 Viewpoint 5 - Neston Road, Neston, Wirral, Residential properties  
 Figure 15.34 Landscape Annotated Photography



EXISTING



**AECOM** Delivering a better world

Visualisation Type: 1  
 Projection: Cylindrical  
 Enlargement Factor: 96%  
 Paper Size: A1  
 Date / Time: 11/01/2024, 09:53

Camera: Canon EOS 6D  
 Lens: EF50mm f/1.8 STM  
 Horizontal Field of View: 90°  
 Direction of View: East  
 Location: E320147, N371439

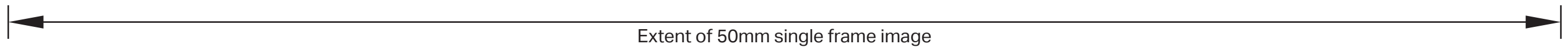
Eye level: 267.9m AOD  
 Height of Camera: 1.6m

**Note:** Images to be viewed at a comfortable arm's length. Annotations indicate the approximate location but not the height of scheme elements.

Uniper Connah's Quay  
 Viewpoint 6 - Windmill, Halkyn, Pentre Halkyn, Flintshire, Wales  
 Figure 15.35 Landscape Annotated Photography



EXISTING



**AECOM** Delivering a better world

Visualisation Type: 1  
 Projection: Cylindrical  
 Enlargement Factor: 96%  
 Paper Size: A1  
 Date / Time: 11/01/2024, 10:20

Camera: Canon EOS 6D  
 Lens: EF50mm f/1.8 STM  
 Horizontal Field of View: 90°  
 Direction of View: South east  
 Location: E321722, N376090

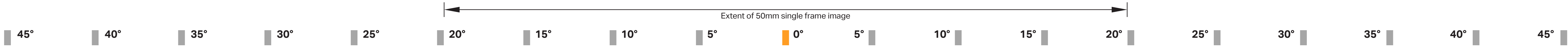
Eye level: 21.3m AOD  
 Height of Camera: 1.6m

**Note:** Images to be viewed at a comfortable arm's length. Annotations indicate the approximate location but not the height of scheme elements.

Uniper Connah's Quay  
 Viewpoint 7 - Bagilt, Deebank, Southeast of Flint Castle, Flintshire  
 Figure 15.36 Landscape Annotated Photography



EXISTING



**AECOM** Delivering a better world

Visualisation Type: 1  
 Projection: Cylindrical  
 Enlargement Factor: 96%  
 Paper Size: A1  
 Date / Time: 11/01/2024, 11:53

Camera: Canon EOS 6D  
 Lens: EF50mm f/1.8 STM  
 Horizontal Field of View: 90°  
 Direction of View: East  
 Location: E325662, N372009

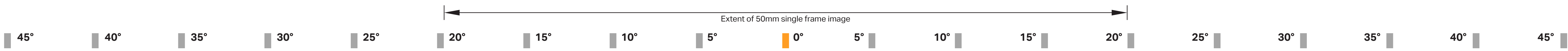
Eye level: 7.1m AOD  
 Height of Camera: 1.6m

**Note:**  
 Images to be viewed at a comfortable arm's length. Annotations indicate the approximate location but not the height of scheme elements.

Uniper Connah's Quay  
 Viewpoint 9 - Chester Road, Oakenholt, Flint, Flintshire  
 Figure 15.37 Landscape Annotated Photography



EXISTING



**AECOM** Delivering a better world

Visualisation Type: 1  
 Projection: Cylindrical  
 Enlargement Factor: 96%  
 Paper Size: A1  
 Date / Time: 11/01/2024, 13:52

Camera: Canon EOS 6D  
 Lens: EF50mm f/1.8 STM  
 Horizontal Field of View: 90°  
 Direction of View: West  
 Location: E331334, N369309

Eye level: 6.6m AOD  
 Height of Camera: 1.6m

**Note:**  
 Images to be viewed at a comfortable arm's length. Annotations indicate the approximate location but not the height of scheme elements.

Uniper Connah's Quay  
 Viewpoint 13 - Chester Millenium Greenway, Sealand, Shotton, Flintshire  
 Figure 15.38 Landscape Annotated Photography